



UN-GGIM:Americas

REGIONAL COMMITTEE OF UNITED NATIONS
ON GLOBAL GEOSPATIAL INFORMATION
MANAGEMENT FOR THE AMERICAS

Work Group “Integrated Geospatial Information Framework Working Group for the Americas”

XI
SESSION

**OCTOBER 7TH,
2024**

MEXICO CITY



UN-GGIM:Americas
REGIONAL COMMITTEE OF UNITED NATIONS
ON GLOBAL GEOSPATIAL INFORMATION
MANAGEMENT FOR THE AMERICAS



OCTOBER 7TH,
2024
MEXICO CITY

Work Group: IGIF

Objective:

To advance in the implementation of the UN-IGIF in the region, supported by HLG initiatives and through the recommendations and actions carried out by regional groups and networks. The collaborative work of all the countries that share actions and good practices in this field of Geospatial Information with a view to the formulation of national plans that contemplate the 9 strategic paths

Background



UN-GGIM:Americas
REGIONAL COMMITTEE OF UNITED NATIONS
ON GLOBAL GEOSPATIAL INFORMATION
MANAGEMENT FOR THE AMERICAS



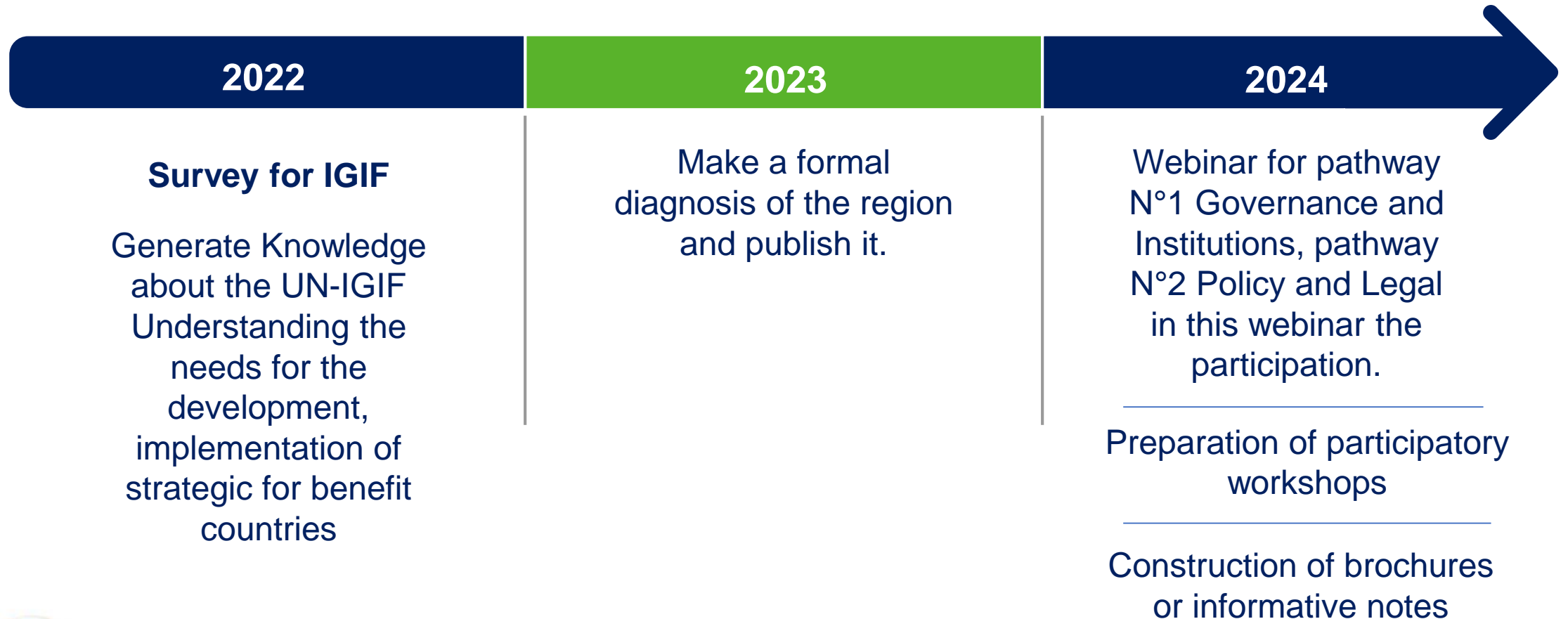
**OCTOBER 7TH,
2024**
MEXICO CITY



WORK PLAN 2024

OBJECTIVES	ACTIVITIES	SUBACTIVIDADES	SUBACTIVITIES	RESULTS	EXECUTION TERM	OBSERVATIONS
Gain greater knowledge about the Integrated Geospatial Information Framework (9 pathways) in the countries of the region.	Conversations	Interviews with actors identified in each strategic pathway based on their previous work and examples of good practices. Preparation of dissemination and invitation material, coordination with allies on the use of platforms for translation.	Platform Simultaneous translation	Detailed knowledge of each strategic avenue of the UN-IGIF and greater dissemination of information about the IGIF.	A conversation every month until the 9 strategic paths are covered until November 2024	Subject to agreement with the academic network and HLG plan
Increase the implementation of UN-IGIF in the region	Practical workshops	Preparation of workshop content. Find funding for facilities, instructors and participants Find instructors	Workshop venue Instructors Resources/funds for participants Teaching materials	At least 2 IGIF implementation workshops	A conversation every month until the 9 strategic paths are covered until November 2024	Subject to agreement with the academic network
Communicate and disseminate actions that help countries to implement and understand the IGIF	Construction of brochures or informative notes	Preparation of the content of brochures or information notes. Communication with member countries that are prominent in the different UN-IGIF pathways and/or principles	Materials supplied by countries.	Greater efficiency in the communications and disclosures of the working group.	Every 4 months	

Activity progress



First webinar on the Global Facility for International Financial Inclusion (UN-IGIF): Governance and Institutions



The strategic pathway actions are recommended as a means to achieve the four key elements of policy and legal. Country-specific actions may be influenced by factors such as country priorities, existing legal frameworks, national circumstances, resources, culture and other practicalities

Implementing strategic track 1 "Governance"



Introduction

*Introduction to Strategic Pathway 1: Governance and Institutions ,
Deirdre Dalpiaz Bishop,
Chief of the Geography Division of the U.S. Census Bureau*



Interview

*Brazil's success story
Claudio Stenner - Head of Institutional Relations in Geosciences, Brazilian, Institute of Geography and Statistics (IBGE)*



Intervention

*Marcelo Emery, IDERA
Argentina
Catalina Tapia, IDE Chile
Isis Tejada, IPDE, Panamá*



Intervention

*Cenia Correa, IGN, República Dominicana
Marcathian Alexander, Ministerio de Infraestructuras, Puertos, Transporte, Desarrollo Físico y Renovación Urbana, Santa Lucía*



UN-GGIM:Americas
REGIONAL COMMITTEE OF UNITED NATIONS
ON GLOBAL GEOSPATIAL INFORMATION
MANAGEMENT FOR THE AMERICAS



OCTOBER 7TH,
2024
MEXICO CITY

Second Virtual Webinar "Conversations on the Integrated Geospatial Information Framework (UN-IGIF): Strategic Pathway 2: Policy and Legislation"



The strategic pathway actions are recommended as a means to achieve the four key elements of policy and legal. Country-specific actions may be influenced by factors such as country priorities, existing legal frameworks, national circumstances, resources, culture and other practicalities

Implementing strategic track 2 " Policy and Legislation "



Introduction

Introduction Strategic Track 2: Policy and Legislation. Álvaro Monett – Regional Expert in Geospatial Information Management
ECLAC



Interview

Implementing Strategic Track 2 "Policy and Legislation": Success Story, Chile: Eliud Gutiérrez – Institutional Coordinator IDE Chile

Round of presentations



Intervencion

- Sandra Moreno, Specialized Professional Coordination of Research and Development Geostatistics Division, DANE Colombia.



Intervencion

- Christian Núñez, Head of the Department of Geography and Geomatics IGN Costa Rica



UN-GGIM:Américas
REGIONAL COMMITTEE OF UNITED NATIONS
ON GLOBAL GEOSPATIAL INFORMATION
MANAGEMENT FOR THE AMERICAS



OCTOBER 7TH,
2024
MEXICO CITY

Planning the following pathways



Data

Final October



Financial

2025, march



Standards

2025, april



Innovation

2025, may



Partnerships

2025, jun



Capacity and
Education

2025, jun



Communication
and
Engagement

2025, jul





UN-GGIM:Americas
REGIONAL COMMITTEE OF UNITED NATIONS
ON GLOBAL GEOSPATIAL INFORMATION
MANAGEMENT FOR THE AMERICAS





OCTOBER 7TH,
2024
MEXICO CITY

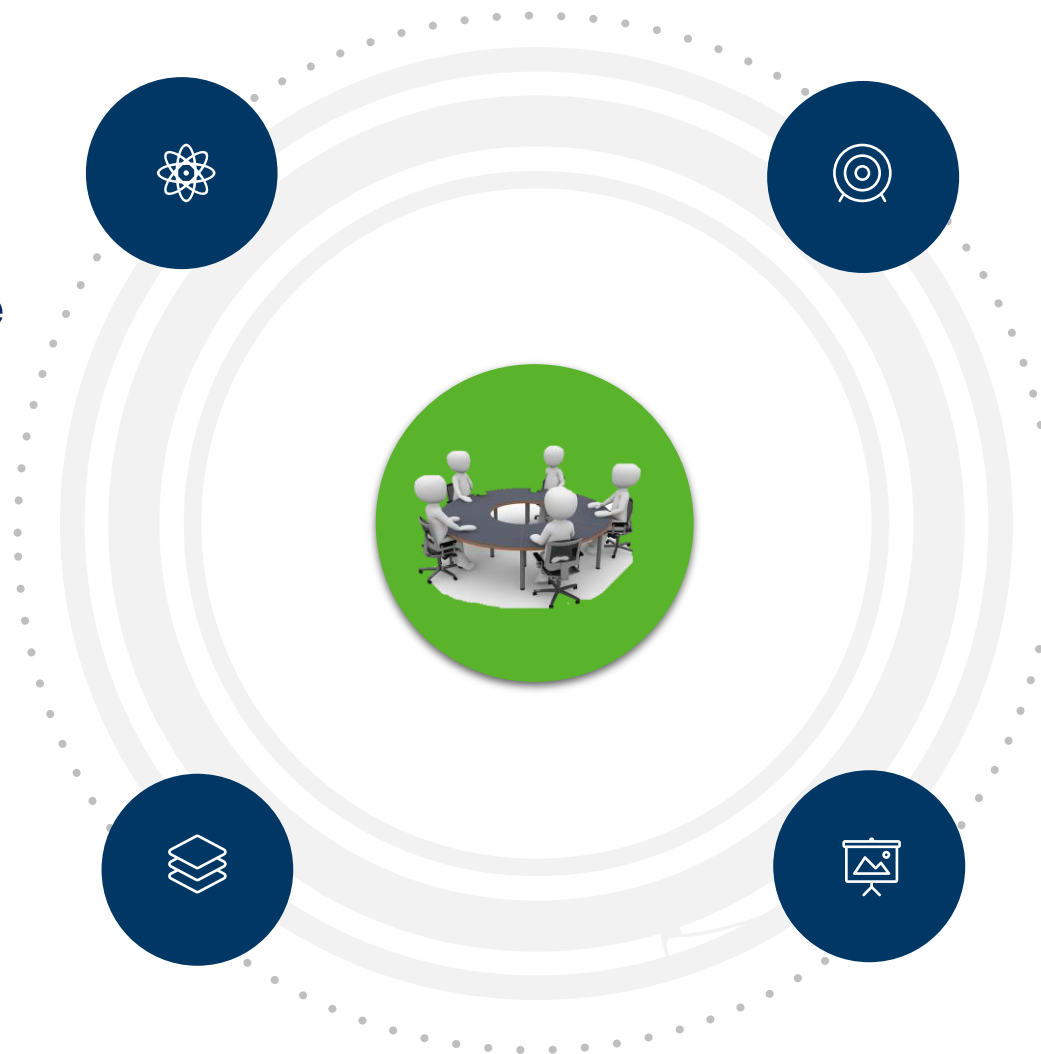
Working in face-to-face seminars

 An approach has been made with the academic network, on alternatives to other organizations in the region.

 It has been thought to change the face-to-face option for virtual one, with alternative modules

 We have the possibility of accessing through the PAIGH technical assistance program

 Achieve at least one interactive module



UN-GGIM:Americas
REGIONAL COMMITTEE OF UNITED NATIONS
ON GLOBAL GEOSPATIAL INFORMATION
MANAGEMENT FOR THE AMERICAS



OCTOBER 7TH,
2024
MEXICO CITY

Report/News

Objective

Communicate and disseminate actions that help countries to implement and understand the UN-IGIF

- Greater efficiency in the communications and disclosures of the working group.
- Communication with member countries that are prominent in the different UN-IGIF pathways and/or principles

BOLETÍN INFORMATIVO
UN-GGIM:Americas
REGIONAL COMMITTEE OF UNITED NATIONS ON GLOBAL GEOSPATIAL INFORMATION MANAGEMENT FOR THE AMERICAS
SDG DATA ALLIANCE

Grupo de Trabajo para el Marco Integrado de Información Geoespacial en Las Américas (IGIF)

Objetivo

- Adquirir mayor conocimiento del Marco Integrado Geoespacial (IGIF) en la región.
- Aumentar la implementación del IGIF en la región.
- Comunicar y divulgar los resultados y ayudar a los países a implementar el IGIF.

Qué sabemos sobre el IGIF en la región

Entre Julio y Septiembre de 2023, se aplicó una encuesta regional para conocer los esfuerzos que realizan los países en materia del IGIF.

Los resultados han sido presentados a través de un panel que proporciona una representación visual de el estado de implementación de las 5 vías estratégicas para UN-IGIF en la región.

Para ver los detalles de la encuesta acceder a: <https://deleon.bianesi.ci/UNGIM-Americas/dashboard/419>

01/02

Conversemos sobre el Marco Integrado de Información Geoespacial (UN-IGIF)

Miércoles 24 de abril 7:30 horas (UTC/GMT-4)
Facilitado por UN-GGIM:Americas
Sesión en Línea
Vía Zoom

Vía Estratégica N°1: Gobernanza e Instituciones

El 24 de abril de 2024, se llevó a cabo el webinar Gobernanza e Instituciones. Este webinar ha iniciado con un resumen de la vía estratégica a cargo de Alvaro Monett representante de CEPAL, luego el Ing. Claudio Stenner presentó la experiencia de Brasil con esta vía y finalmente, hemos tenido un conversatorio con países de la región sobre sus desafíos, buenas prácticas e inclusive dudas sobre la implementación que ha llevado a un análisis profundo sobre la vía de Gobernanza e Instituciones.

Conociendo las Vías Estratégicas del IGIF

- El IGIF permite a los países elaborar los planes nacionales de Información Geoespacial, al desarrollar 5 vías estratégicas. Esta vía tiene un enfoque nacional que toma en cuenta circunstancias, prioridades y perspectivas nacionales.
- Con el objetivo de dar a brío conocimientos prácticos sobre las vías, se han planificado una serie de seminarios web. Dirigidos a la comunidad geoespacial. Así se han ofrecido dos webinars: Gobernanza e Instituciones y Políticas.

Vía Estratégica 2: Políticas

Reunión de UN-GGIM: Américas

Durante la sesión de UN-GGIM: Américas, promoviendo el uso efectivo de la información geoespacial para apoyar la toma de decisiones y las políticas públicas en las Américas. Durante esta reunión cada vocal ha hecho un recuento de la situación actual de cada región. Este análisis se ha hecho basado en la recopilación de información por país que se efectuará entre abril y junio.

Cuarta reunión plenaria del grupo de Alto Nivel del Marco Integrado de Información Geoespacial (HLG-IGIF)

La reunión fue propicia para presentar buenas prácticas entre ellas informes financieros, planes de trabajo nacionales, recursos de estratégico para la IDE. Los comités regionales presentaron sus programas de trabajo en materia de IGIF, esto con el interés de no redundar los esfuerzos y maximizar los recursos unificando algunas estrategias viables para todas las regiones.

Países como: Indonesia, Senegal, Camerún, mostraron su experiencia en sobre el trabajo realizado en materia de una enorme comunicación estratégica, principalmente en los tomadores de decisiones. Y gestionando, todas las actividades directamente relacionándolas al plan de acción nacional. Otro punto tratado fu el estado de los documentos traducidos y viabilidad para su publicación.

Reunión SDG: Data Alliance con países que ejecutan sus Planes de Acción Nacional

Conversatorio con los países en donde se esta implementando el SDG: Data Alliance. Allí participaron los asesores y altos ejecutivos del proyecto del Data Alliance, así como países de África, América y Asia. Entre los aspectos más importantes, se encuentra las buenas prácticas, mejoras a la metodología para lograr los planes de acción Nacional.



UN-GGIM:Americas
REGIONAL COMMITTEE OF UNITED NATIONS ON GLOBAL GEOSPATIAL INFORMATION MANAGEMENT FOR THE AMERICAS



OCTOBER 7TH, 2024
MEXICO CITY

Next Actions



To obtain sources of funding mainly for seminars and workshops



Maintain communications with member countries and encourage them to provide them Experiences on progress on the roads



Invite member countries to collaborate with the working group, sending reports of their progress to be disseminated in the bulletin.



Managing to keep webinars on schedule



Looking for new exhibitors for the following topics...



UN-GGIM:Americas
REGIONAL COMMITTEE OF UNITED NATIONS
ON GLOBAL GEOSPATIAL INFORMATION
MANAGEMENT FOR THE AMERICAS



OCTOBER 7TH,
2024
MEXICO CITY

THANK YOU!



UN-GGIM:Americas

REGIONAL COMMITTEE OF UNITED NATIONS
ON GLOBAL GEOSPATIAL INFORMATION
MANAGEMENT FOR THE AMERICAS

XI
SESSION

**OCTOBER 7TH,
2024**

MEXICO CITY

