



# Collaborations and Cooperation between UN-GGKIC and UN-GGIM-America

*October 2024*



# Summit of the Future and Outcome Documents

## *Pact for the Future*

- I. Sustainable development and financing for development (Actions 1~12)
- II. International peace and security (Actions 13~27)
- III. Science, technology and innovation and digital cooperation (Actions 28~33)
- IV. Youth and future generations (Actions 34~37)
- V. Transforming global governance (Actions 38~56)

## *Global Digital Compact*

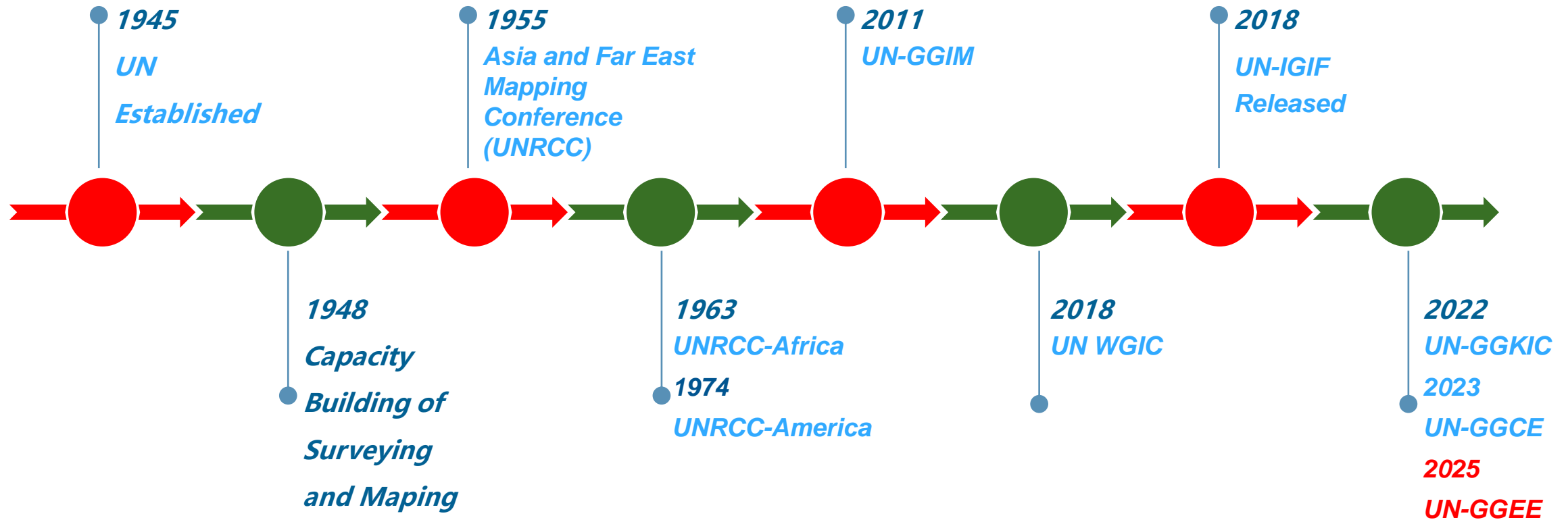
1. *Close all digital divides and accelerate progress across the Sustainable Development Goals;*
2. *Expand inclusion in and benefits from the digital economy for all;*
3. *Foster an inclusive, open, safe and secure digital space that respects, protects and promote human rights;*
4. *Advance responsible, equitable and interoperable data governance approaches;*
5. *Enhance international governance of artificial intelligence for the benefit of humanity.*



## *Declaration on Future Generations*



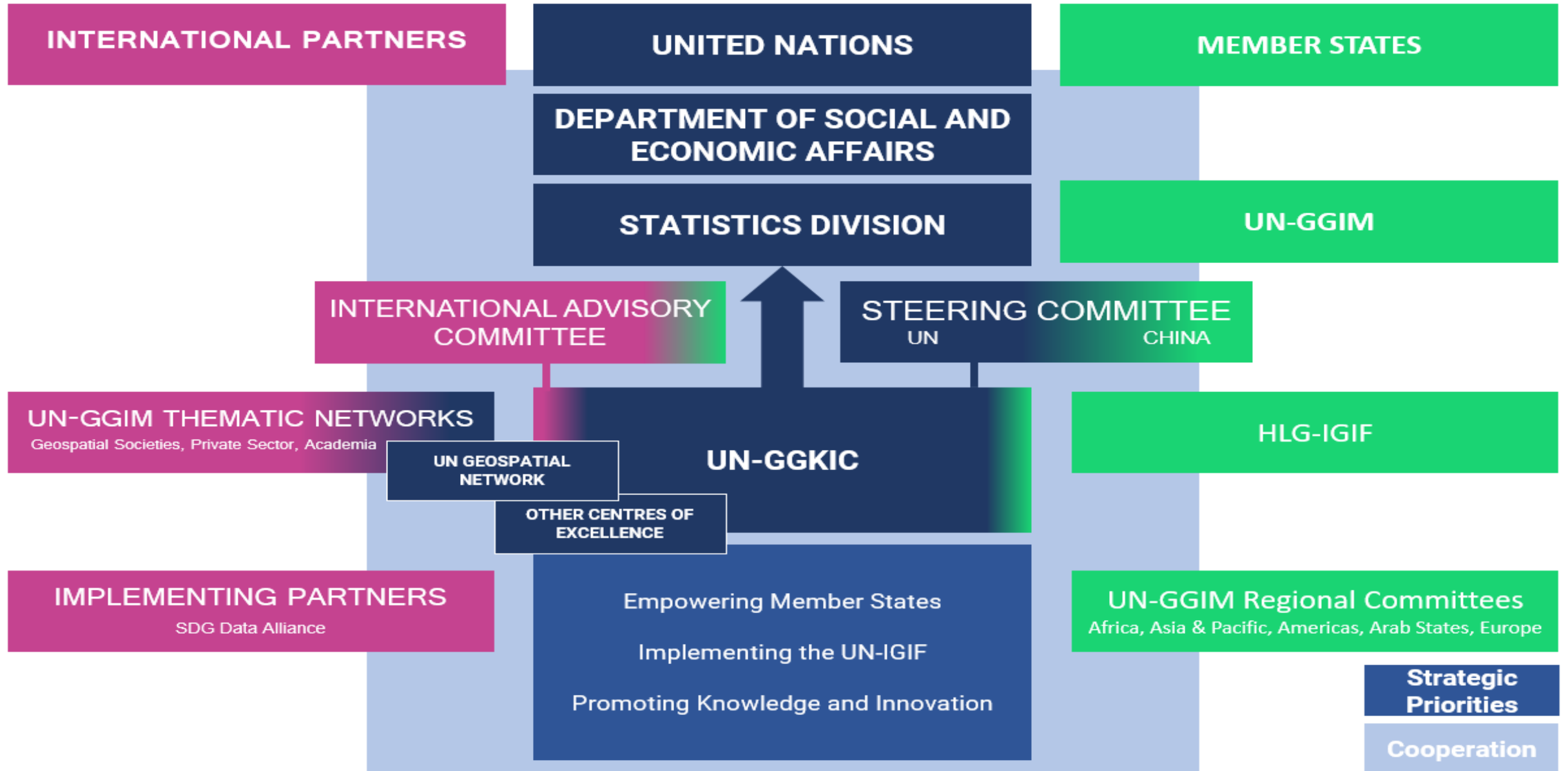
# Awareness of Mapping and Geospatial Information in UN



*Geospatial Information and Technology Enabling All*



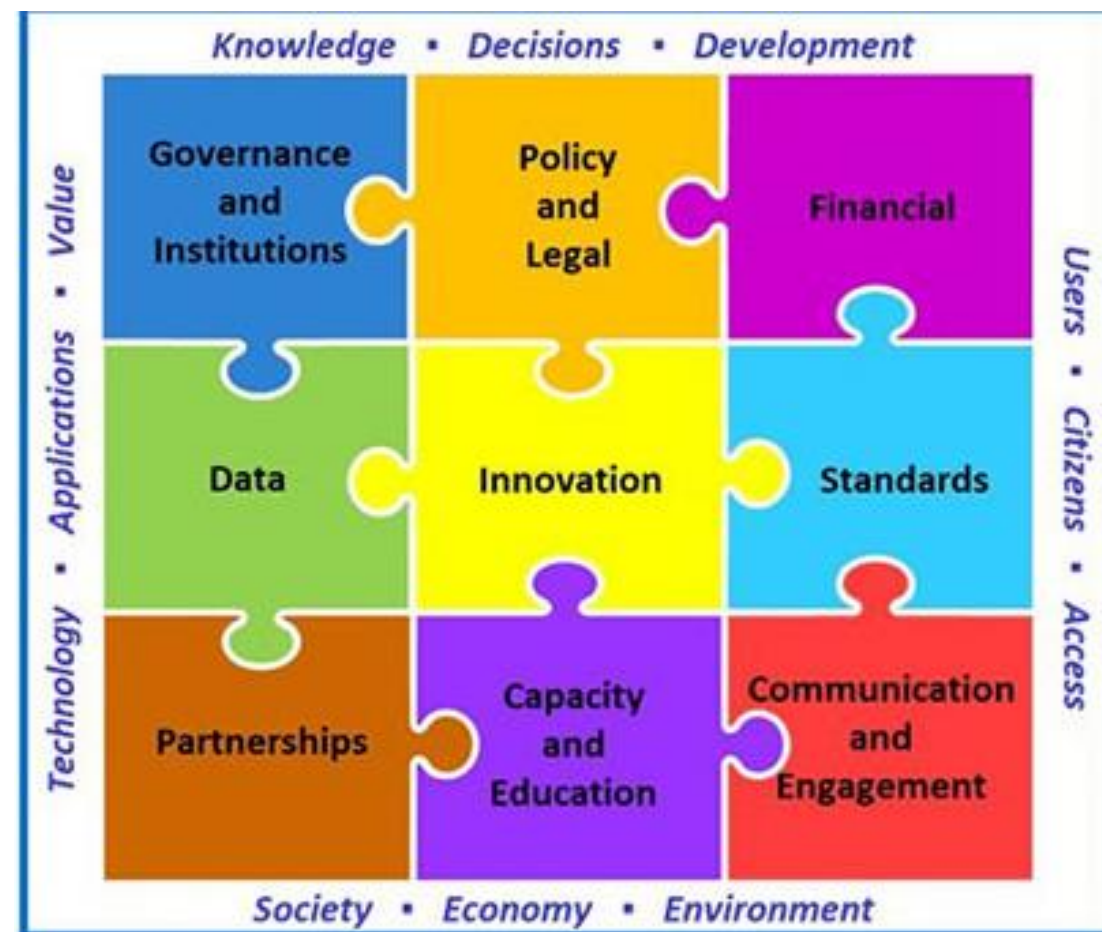
# Institutional Arrangements





# UN-GGKIC and Overarching Goal

Geospatial IDEAS Benefiting Our World !





# Operationalization of the UN-GGKIC

On 17-18 April 2024, the meeting of the IAC of the UN-GGKIC was held at the Centre in Deqing, Zhejiang Province, China.



*the meeting of the IAC of UN-GGKIC*



*the meeting of the Steering Committee of UN-GGKIC*



# Participating in UN-GGIM Activities

*GGIM-Africa and African Regional Workshop in Addis Ababa, Oct.2023*



*GGIM-Expert Consultation and Meetings held in Mexico, Jan.2024*



*Participating in Latin American Regional Symposium on Data Hub, Jan.2024*



*Fourth International Conference on Small Island Developing States, May 2024*





## Participating in Other Related Activities

World INTERNET  
Congress  
Wuzhen, China

World Digital Trading  
Expo, Hangzhou, China

World Geospaitial  
Developer Conference  
Beijing, China

Geospaitial Intelligence  
Software Technology  
Conference Beijing,  
China

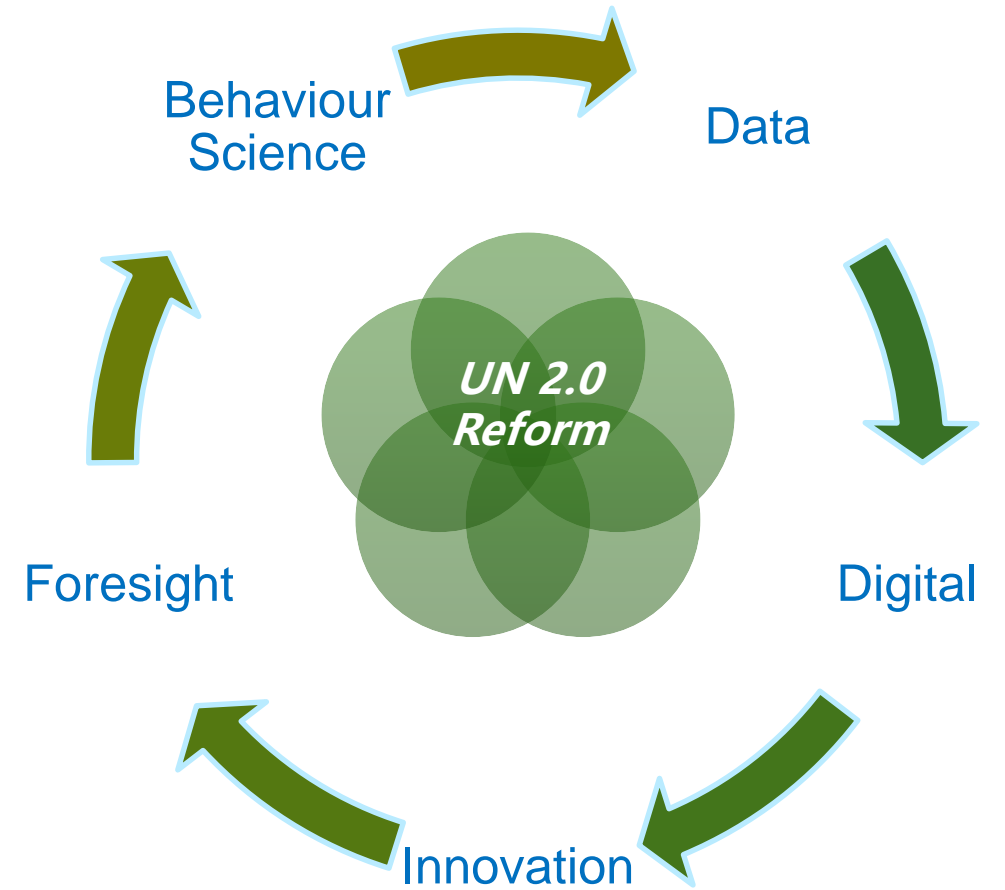
World AI Conference  
Shanghai, China

ESCAP Integrated  
Spatio-Temporal Data in  
Local SDGs Monitoring  
and Decision Making  
Xiangtan, China





# UN-GGKIC Strategic Goals and UN 2.0





# UN GGIKIC Goals and Activity Framework

Developing leadership and collaboration

Addressing national priorities

Progressing geospatial knowledge

Enabling innovation and technological advancement

Enhancing communication and awareness

Collaborating and coordinating

- Supporting IAC and ISC Playing Roles in Collaboration
- Cooperating with UN-GGIM Community and SDG Data Alliance

Developing national capacities to address priorities and global agendas

- Developing National Capacity in UN-IGIF Implementation
- Addressing National Priorities and Global Agendas with UN-IGIF

Facilitating knowledge-sharing globally

- Advancing Geospatial Knowledge for SDG Acceleration
- Global Cooperation on Geospatial Information Ecosystem



# UN GGIKIC Goals and Activity Framework

Developing leadership and collaboration

Addressing national priorities

Progressing geospatial knowledge

Enabling innovation and technological advancement

Enhancing communication and awareness

Developing and disseminating methodological guidance and materials

- Formulating Standards and Guidance on UN-IGIF and Applications
- Formulating Guidance for SDGs Data Hub and Geo-Dashboard

Assessing existing gaps and shortfalls and success with UN-IGIF Implementation

- Assessment of UN-IGIF Implementation with Excellent Cases
- Establishing a Knowledge Base and e-Learning Platform of UN-IGIF

Developing and delivering capacity development activities for the implementation of the UN-IGIF and Country-led Action Plans with collaborations

- Capacity Building of UN-IGIF Coordinated with UN-GGIM Secretariat
- Regional Workshops Collaborated with UN-GGIM and SDG Data Alliance



# UN GGIKIC Goals and Activity Framework

Developing leadership and collaboration

Addressing national priorities

Progressing geospatial knowledge

Enabling innovation and technological advancement

Enhancing communication and awareness

Promoting the development and implementation of UN-IGIF Country-level Action Plans with practices and achievements in close collaboration with Member States and relevant stakeholders

- Promotion and Enhancement on UN-IGIF Country-level Action Plans
- Exchange and Sharing of Experiences on UN-IGIF Implementation

Developing and maintaining a digital geospatial “hub of hubs” with good cases

- Developing a Global Geospatial Data Hub of Hubs on SDGs
- Collecting Good Cases on Geospatial Applications for SDGs Acceleration

Maintaining and disseminating the knowledge base with hypermedia content related to the UN-IGIF

- Compilation and Release of Documents and Media on UN-IGIF
- Updating and Maintaining Specifications and Knowledge Base on UN-IGIF



# UN GGIKIC Goals and Activity Framework

Developing leadership and collaboration

Addressing national priorities

Progressing geospatial knowledge

Enabling innovation and technological advancement

Enhancing communication and awareness

Leveraging enabling global and national expertise towards the implementation of a system-of-systems approach to assist countries with the SDGs

Developing innovative methods, approaches and knowledge on the disaggregation of data by geographic location and the integration of geography and statistics to support the SDGs

Fostering communities of practice for exploring and sharing information and innovative approaches with good exchanges

- Establishing Thinking Tanks with a Talent Pool of UN-IGIF
- Technical Innovation and Assistance on UN-IGIF and SDGs

- Geospatial Aggregation and Disaggregation of SDGs Indicators
- Advancing the Statistical and Geospatial Data Framework

- Fostering Geospatial Communities for Sharing of Excellent Practices
- International Meetings to Exchange Geospatial Knowledge



# UN GGIKIC Goals and Activity Framework

Developing leadership and collaboration

Addressing national priorities

Progressing geospatial knowledge

Enabling innovation and technological advancement

Enhancing communication and awareness

Collaborating with Member States and relevant stakeholders to convene international events

- Convening UN Geospatial Knowledge Week focusing on UN-IGIF Applications
- Advancing the Critical Role of Geospatial Information in Global Development

Developing and promoting better communication, engagement, and outreach mechanisms to raise awareness

- Establishing and Maintaining the UN Website on Geospatial Knowledge
- Developing Curriculum and Tutorial Materials on Geospatial Knowledge

Supporting the promotion of geospatial knowledge and innovation at global events and summits showcasing the UN-IGIF for accelerating the achievement of the SDGs and other development agendas

- Organizing Geospatial Technical Support to SIDS and other particular regions
- Stimulating Geospatial Applications in UN Conventions and Agendas



# Work Programme in 2024/2025

ID	Activity	Date	Place	Remarks
1	11 Plenary Meeting, 7 HLF, Inter-Regional Committee Meeting	7~12/10/2024	Mexico City, Meico	
2	Sub-regional Workshop on UN-IGIF for the Caribbean	21~25/10/2024	St.Johns, A&B	
3	UN Geospatial Knowledge and Innovation Week (GeoNow)	21~24/10/2024	Deqing, China	
4	Sub-regional Workshop on UN-IGIF for the Pacific island countries and territories,	11~15/Nov/2024	Suva, Fiji	
5	Expert Consultation and Meeting on Enhancing Geospatial Information Management Arrangements leveraging the UN Global Geospatial Information Framework	18~22/Nov/2024	Deqing (Huzhou), China	
6	Thirteenth plenary meeting of the Regional Committee on United Nations Global Geospatial Information Management for Asia and the Pacific	25~29/Nov/2024	New Delhi, India	
7	GGIM Bureau Expanded Meeting; Fifth plenary meeting of the HLG-IGIF ;12 GGIM-AS Plenary Meeting	2~6/Feb/2025	Jeddah, Saudi Arabia	

8	UN-IGIF Workshop in Europe	3 March 2025	Cambridge, UK	
9	UN-IGIF Workshop in East Africa	March, 2025	Kigali, Rwanda	
10	Geospatial Leadership Seminar	April 2025	Wuhan, China	
11	UN-GGKIC IAC and SC Meeting 2025	7~13 May 2025	Deqing, China; Beijing, China	
12	Geospatial World Forum	May 2025	Rotterdam, Netherlands	
13	UN-IGIF Workshop in Mid-Asia	June, 2025	Estanbul, Turkey	
14	15 <sup>th</sup> UN-GGIM Plenary	Aug 2025	UNHQ, USA	
16	80 <sup>th</sup> Anniversary of UN	Oct 2025	UNHQ, USA	
17	2 <sup>nd</sup> Geospatial Industry Conference	Oct 2025	Deqing, China	
18	UN-GEO Now 2025	Oct 2025	Deqing, China	
19	UN-IGIF and Data Hub Workshop in West Africa	Nov 2025	Abuja, Nigeria	
20	UN-IGIF and Data Hub Workshop in AP	Dec 2025	Darwen, Australia	



# Major Activities Timeline

14th UN-GGIM, USA,  
Aug. 2024

GGIM-AP Regional  
Data Hub Seminar,  
China, Oct. 2024

Data hub for Pacific  
SIDS, Nov. 2024

GGIM-AP Plenary,  
India, Nov. 2024

UN-GGKIC IAC,  
China, May 2025

15th UN-GGIM, USA,  
Aug. 2025

7<sup>th</sup> HLF UN-GGIM,  
Mexico, Oct. 2024

UN GeoNow  
2024, China, Oct. 2024

GGIM Knowledge  
Seminar China, Nov.  
2024

6<sup>th</sup> HLG-IGIF, Saudi,  
Feb. 2025

Leadership  
Development, China,  
May 2025

GeoNow 2025, China,  
Nov. 2024





# UN Geospatial Knowledge and Innovation Week (GeoNow 2024)

GGIM  
GGKIC

- Geospatial Application Conference
- Geospatial Knowledge Innovation
- Geospatial Leadership Development

ESCAP  
GGIM-AP


- Expert Consulting
- Regional Data Hub
- Disaster Risk Reduction

DPIDG

- Digital Governance
- Data Forum

Host Country

- International Geospatial Expo
- Geospatial Culture


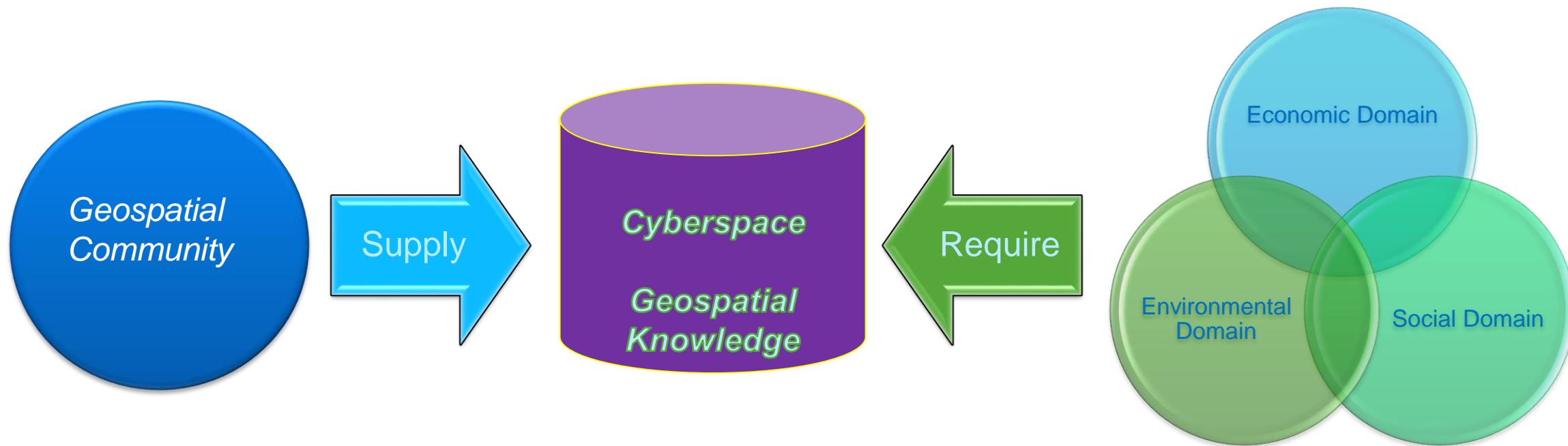


***Date: 21 to 24 October, 2024***

***Venue: Deqing, China***

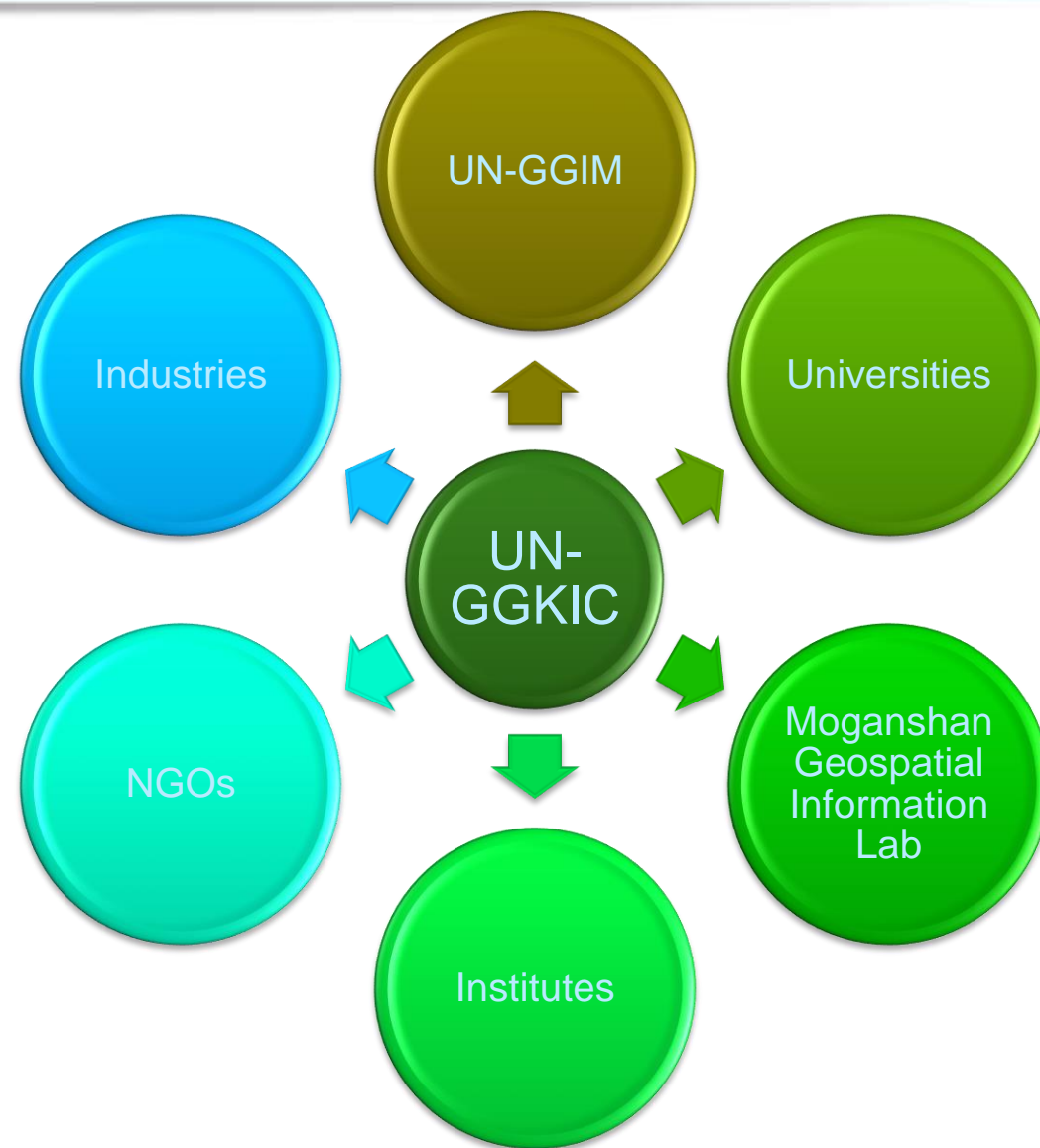
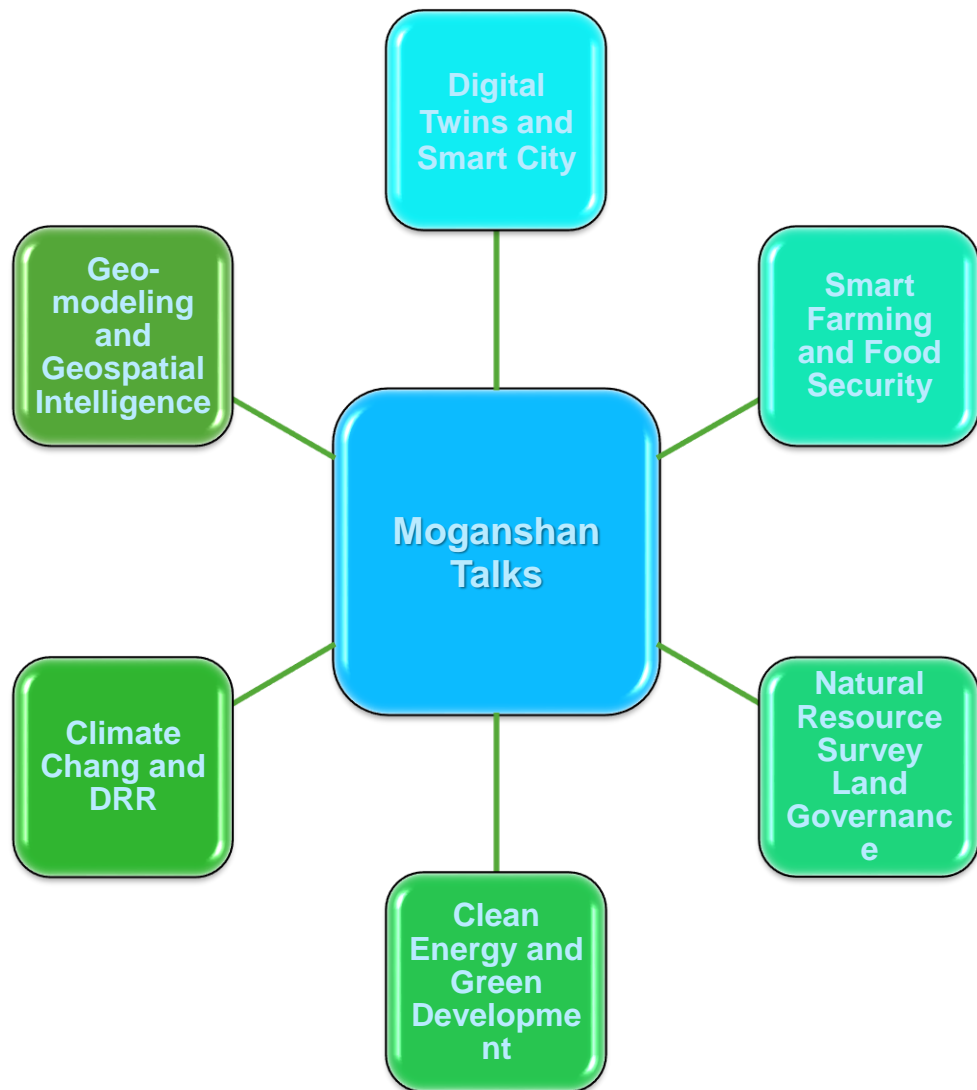


# Geospatial Knowledge Innovation and Engagement



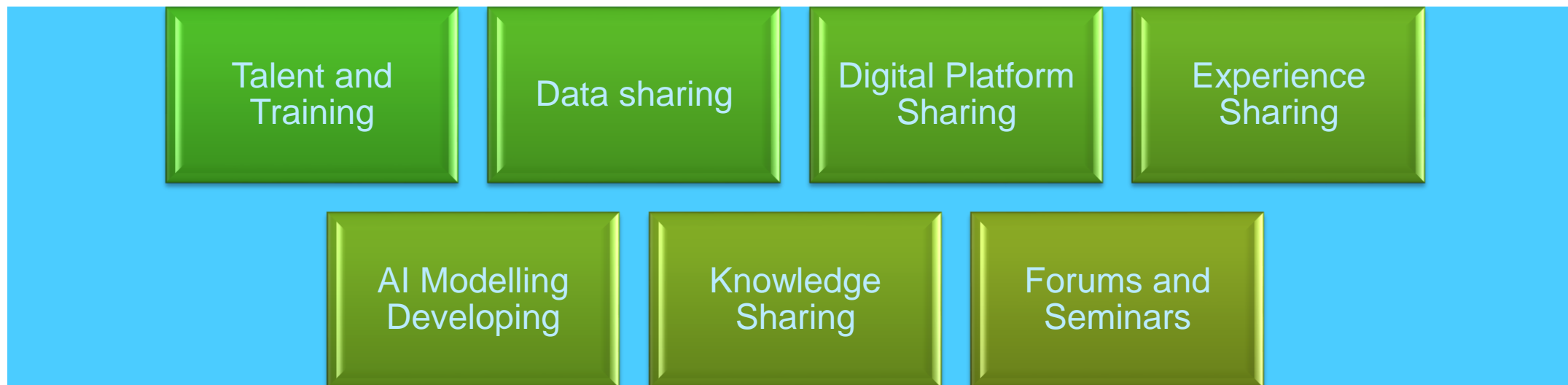
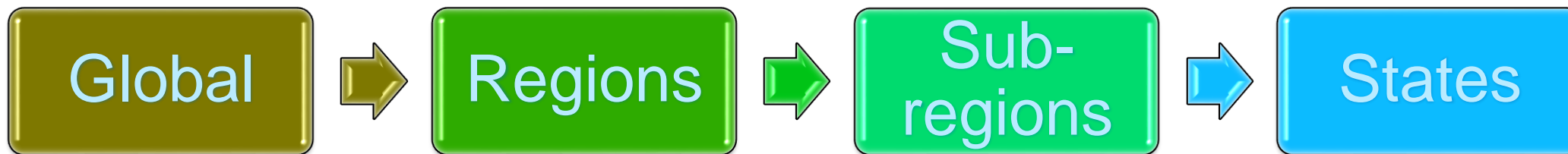


# Geospatial Knowledge Innovation and Moganshan Talks





# Possible Cooperation between UN-GGKIC and GGIM-America



***Let's work together to Increase geospatial capabilities!***