



UN-GGIM:Americas

REGIONAL COMMITTEE OF UNITED NATIONS
ON GLOBAL GEOSPATIAL INFORMATION
MANAGEMENT FOR THE AMERICAS

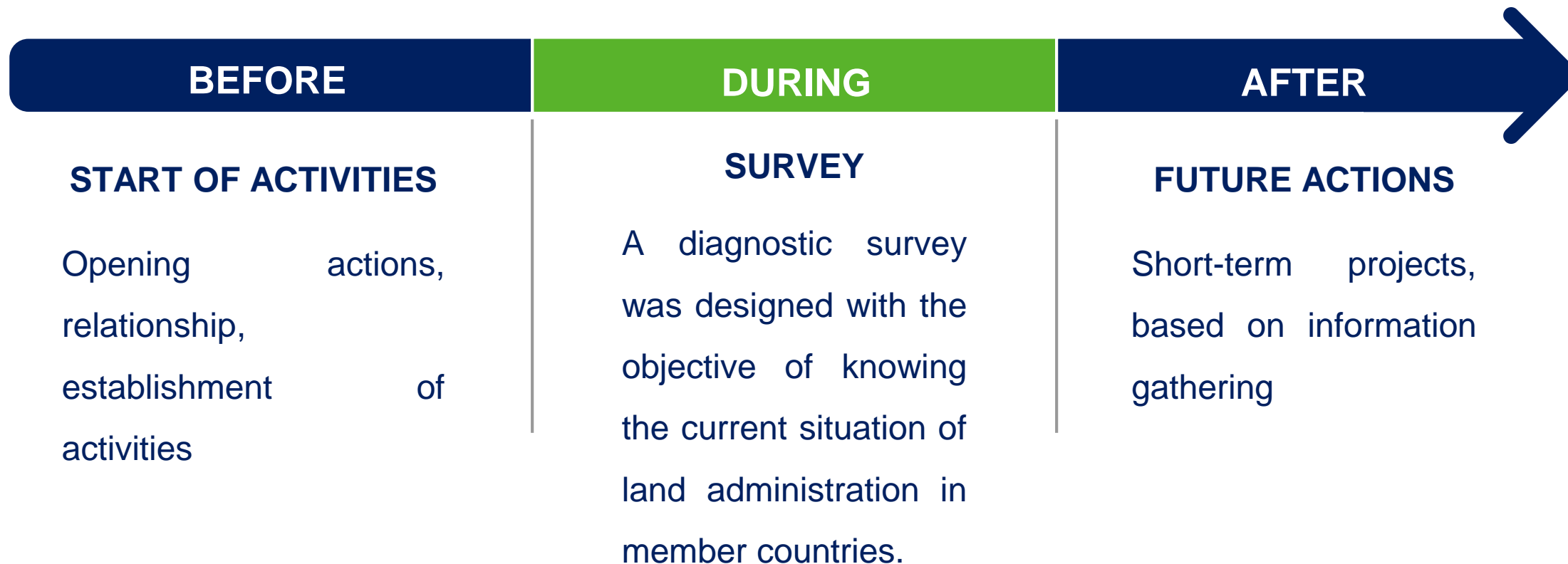
Working Group on Effective Land Management - UN-GGIM Americas

XI
SESSION

**OCTOBER 7TH,
2024**

MEXICO CITY

DEVELOPMENT





Main Objective

Establish a working group to provide guidelines to the region for effective land administration, based on the global framework for effective land administration and other competent entities in the field.

Member Countries

- Honduras
- Chile
- Guyana
- Jamaica
- México
- República Dominicana
- Belice
- Barbados
- Colombia
- El Salvador
- Brasil

Thematic Networks




- Academic Network
UNGGIM:Américas
- Kan Territory as part of
the Private Sector
Network.



Actions Taken



Working Group Coordination

- Work plan and coordination of activities 
- Meetings with the UNGGIM Academic Network: Americas. Rosario Casanova (10 July) 
- Meeting with Secretary-General of the European Research Network EUROSpatial Data Joep Crompvoets (July 22) 



May 17

- Formation of the group.
- Presentation of the Work Plan.



June 21

- First discussion: 25 people attend



May 24

- Coordination of actions.
- Analysis of the plan.



Sept 12

- Presentation of preliminary survey.
- Survey sent to countries in the Americas (13 Sept.)



UN-GGIM:Americas
REGIONAL COMMITTEE OF UNITED NATIONS
ON GLOBAL GEOSPATIAL INFORMATION
MANAGEMENT FOR THE AMERICAS



OCTOBER 7TH,
2024
MEXICO CITY

DIAGNOSTIC SURVEY DESIGN

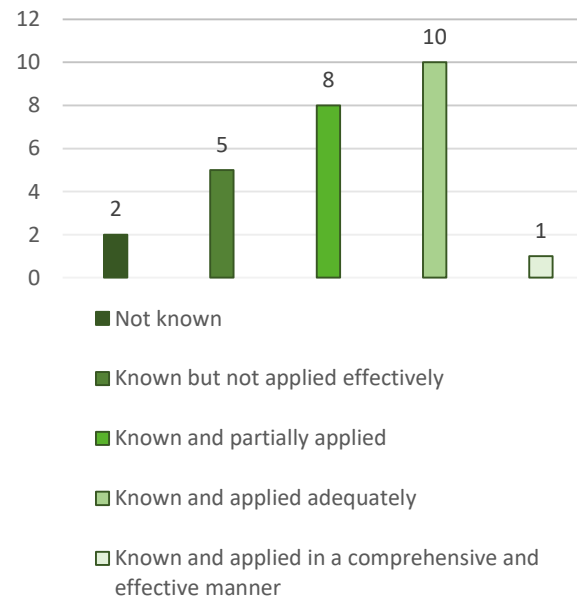
- 1 Is the concept of "Land Administration" known in your country?
- 2 Based on the FELA Definition, which aspects or topics do you consider most relevant in land management?
- 3 How would you rate the relationship of your institution with Effective Land Administration?
- 4 How would you rate your organization in its implementation of effective land administration procedures?
- 5 How accessible is the information on the use and condition of the managed lands?
- 6 What systems or tools do you use for land data administration?
- 7 How would you rate the communication between the different institutions or entities involved in land management?
- 8 How would you rate the communication between the different institutions or entities involved in land management?



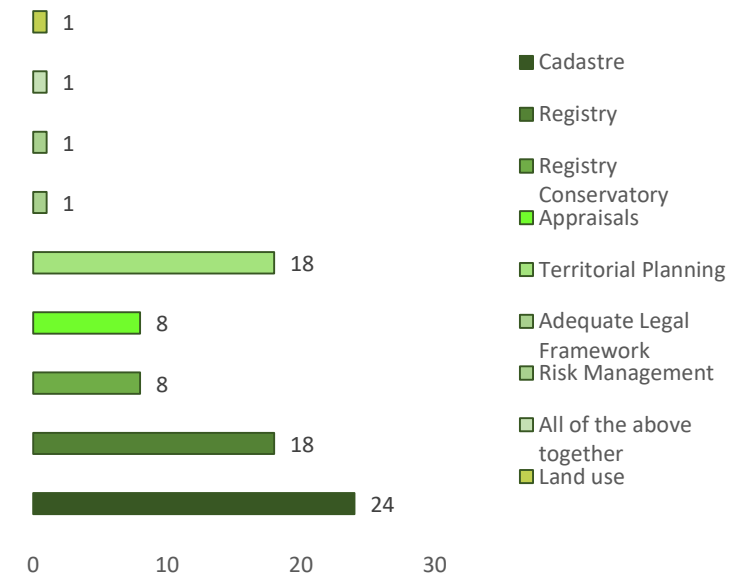
RESULTS

- To date, 21 member states have responded the survey, representing 58,3% from the 36 Member States of the Americas

- Ten of the responses indicate that the concept of land administration is known and applied appropriately.

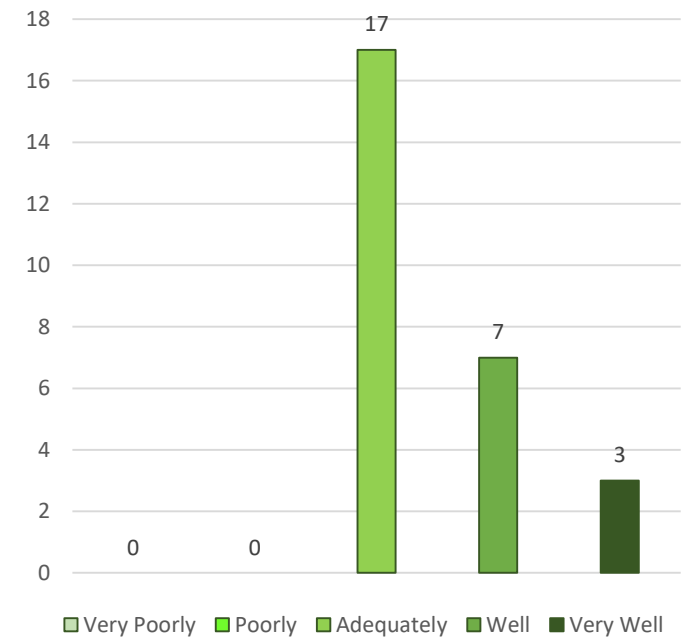
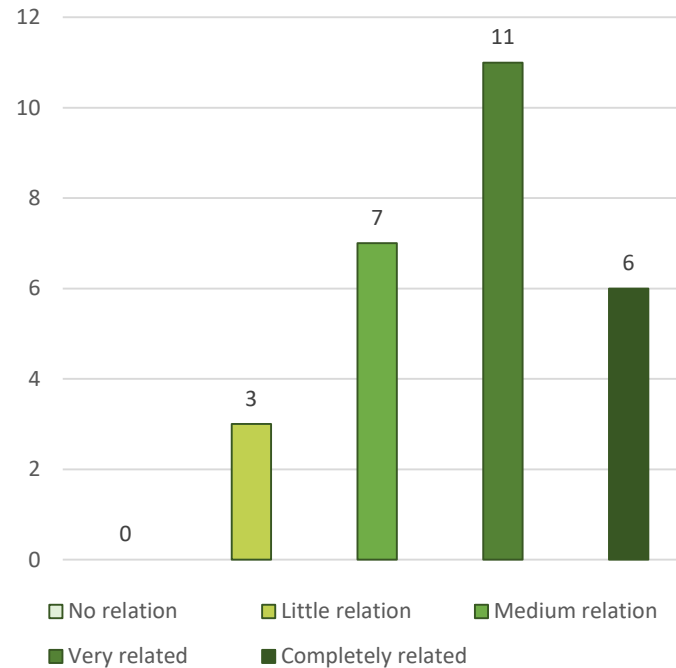


- The cadaster, registry and territorial planning are the two topics that are considered most relevant.



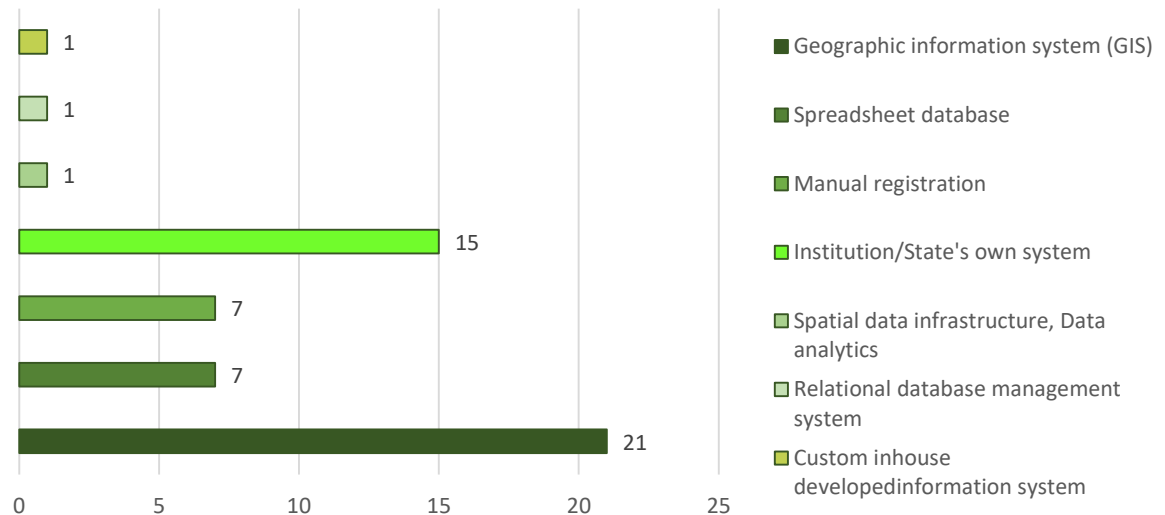
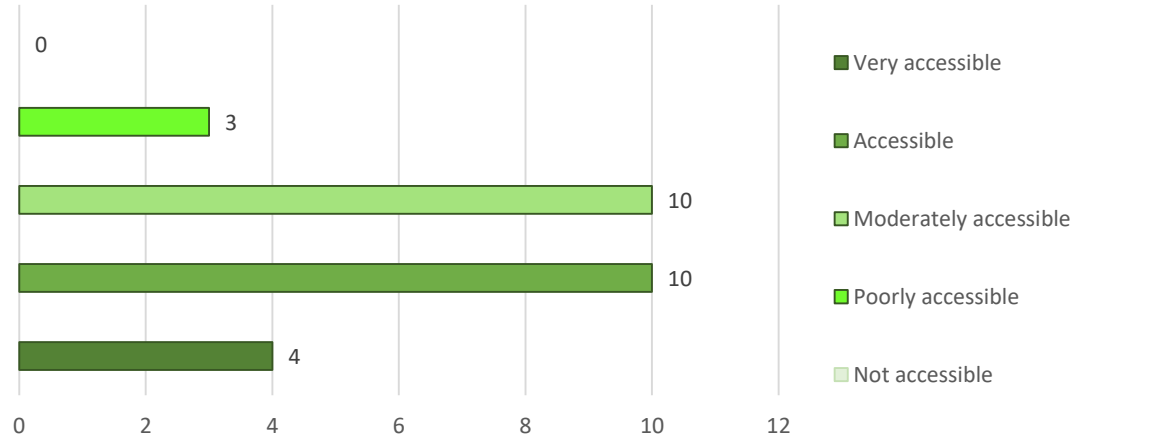
RESULTS

- 40.74% of the responses indicate that the institutions represented are related to land administration and in addition 62.96% indicate that the implementation of related procedures has been adequate.

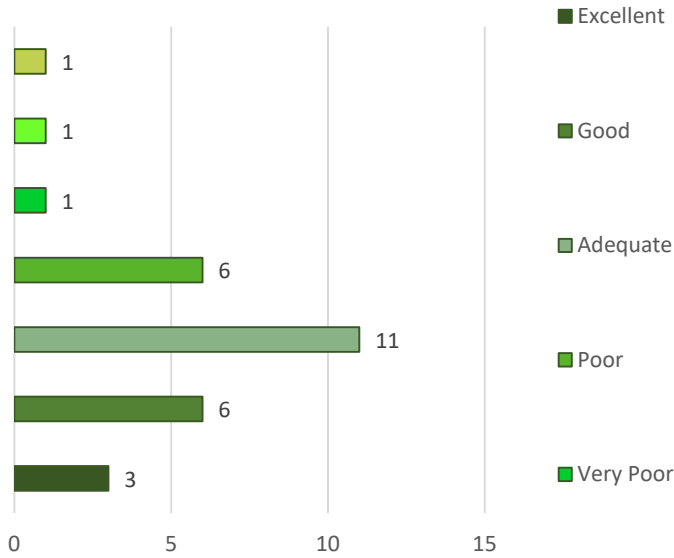


RESULTS

- Furthermore, between 37.3 reflect that related information can be accessible or moderately accessible to the general public.
- 77.77% use GIS for modeling related data, and 55.55% indicate that they use an institution's own system to process this data.

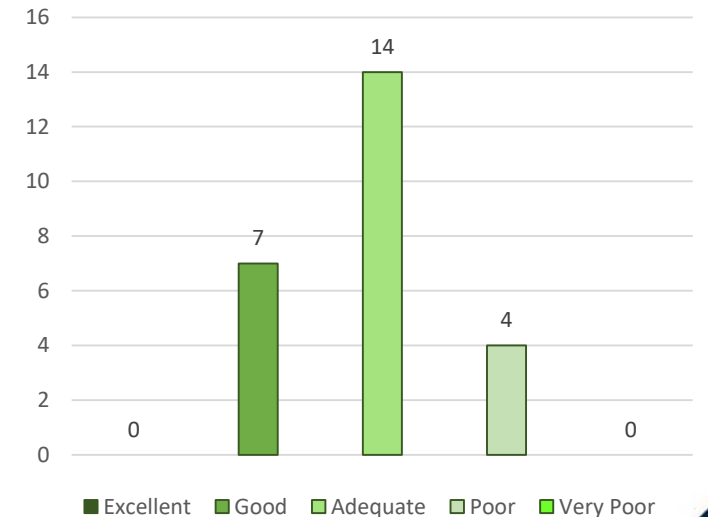
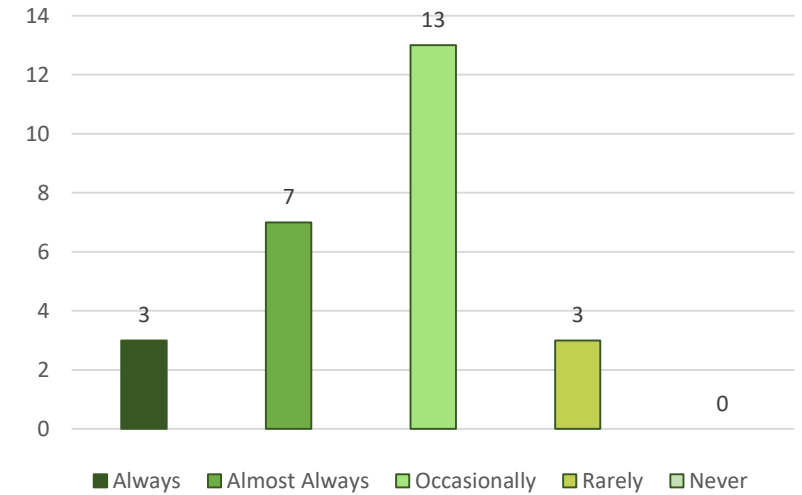


RESULTS



- The relationship between institutions involved is rated as good and poor, however adequate communication predominates with a percentage of 40.74%.

- So far, for the most part, the execution of its land administration functions is adequate and occasionally the word of the community is considered to make a decision.



FUTURE ACTIONS



Design and application of a specific survey based on the main points of the FELA framework



Apply the FELA according to critical points found through surveys, generate effectiveness indicators by methodology used.



Extend the relationship with groups of the European academic network, to analyze common points, and generate possible responses, attached to the FELA framework



Generate a geographic web platform that consolidates related data and allows free access and use of the data (<https://www.mapsforeurope.org/>)



UN-GGIM:Americas
REGIONAL COMMITTEE OF UNITED NATIONS
ON GLOBAL GEOSPATIAL INFORMATION
MANAGEMENT FOR THE AMERICAS



OCTOBER 7TH,
2024
MEXICO CITY

Participants in the meeting grid:

- Rosario Casanova (No comprobado)
- Denis Aguilar (No comprobado)
- ÍCARO AZEVEDO DA SILVA (Externo)
- amalia velasco (No comprobado)
- Arancibia, Gabriel (Externo)
- Horacio Padilla (Externo)
- ESPARZA JUAREZ ARMAND...
- Jorge Alejandro Ayala Marti...
- Leonardo Scharth Loureiro ...
- Suhelen Lizeth Zavala Medi...

Participant list:

- DC: David Cole ...
- VZ: Valeria Zelaya (...)
- SL: Simone Llo...
- DB: Daniel Ban...
- ER: Eugenio Eli...
- Ver todos

Meeting window details:

- Title: Segunda reunión Grupo Trabajo Administración de Tierra...
- Time: 02:01:31
- Control bar: Chat, Gente, Participar, Reaccionar, Vista, Notas, Aplicaciones, Más, Cámara, Micro, Compartir, Salir
- Participants in grid: Denis Aguilar, Arancibia, Gabriel, MARTINEZ MACIAS JUAN MANUEL (Externo), Horacio Padilla (Externo), Rosario Casanova, amalia velasco, ÍCARO AZEVEDO DA SILVA (Externo)
- Participant list on right: VZ (Valeria Zelaya), SL (Simone Llo...), CS (CARLOS SA...), GS (Gerkey So...), LS (Leonardo S...), Ver todos



THANK YOU!



UN-GGIM:Americas

REGIONAL COMMITTEE OF UNITED NATIONS
ON GLOBAL GEOSPATIAL INFORMATION
MANAGEMENT FOR THE AMERICAS



**OCTOBER 7TH,
2024**

MEXICO CITY

