



UN-GGIM:Americas

REGIONAL COMMITTEE OF UNITED NATIONS
ON GLOBAL GEOSPATIAL INFORMATION
MANAGEMENT FOR THE AMERICAS

9° SESSION

UN-GGIM: Americas

Working Group on the integration of statistical and geospatial information (GT-IIEG)

REPORT
Gabriela Garcia Seco




























November 28, 29 and 30
Santiago de Chile, ECLAC

MEGA version 1.0

Geoviewer for downloading information



● Países con información ● Countries with information

-  Antigua y Barbuda
-  Argentina
-  Bahamas
-  Barbados
-  Bolivia
-  Brasil
-  Canadá
-  Chile
-  Colombia
-  Costa Rica
-  Cuba
-  Dominica
-  Ecuador
-  El Salvador
-  United States of America
-  Granada
-  Guatemala
-  Guyana
-  Honduras
-  Jamaica
-  México
-  Nicaragua
-  Panamá
-  Paraguay
-  Perú
-  República Dominicana
-  St. Maarten
-  St. Vincent and the Grenadines
-  Suriname
-  Trinidad & Tobago
-  Uruguay
-  Venezuela

Implementation of the MEGA version 2.0



Countries that submitted information:

- Chile
- Colombia
- Costa Rica
- Ecuador
- El Salvador
- United States
- Guatemala
- Mexico
- Panama
- Dominican Republic

-
- Outdated list of focal points.
 - Complexity of the collection instruments.
 - Lack of standardization of thematic concepts.
 - Lack of interoperability in information management.

Work Plan 2022 – 2025

Working Group on the integration of statistical and geospatial information (GT-IIEG)



Objective 1. Promote and strengthen GSGF principles in the geostatistical community.
Strengthen capacities

- Regional seminar on the GSGF and its five principles
- Workshops on each of the principles



Objective 2. Strengthening the Statistical and Geospatial Framework of the Americas

Specific Objective. Define the geostatistical levels to be included in the MEGA.

Next steps 2022 – 2025

1. MEGA as a SINGLE Geostatistical Framework for the Americas to support compliance with the principles of integration of statistical and geospatial information (GSGF).
 2. Integration of the MEGA platform into the SDI of the Americas.
 3. MEGA as a support framework for integrating and disseminating geostatistical information through CEPALSTAT.
 4. Interoperability with other regional platforms
 5. Use the standard geocode generated by MEGA to integrate statistical and geospatial information.
 6. Promote the disaggregation and implementation of common geographies in the Americas.
-